

PLAT OF SURVEY LOT 7 GRANVILLE ESTATES, A SUBDIVISION

PART OF THE NE 1/4 SECTION 34
TOWN 3 NORTH, RANGE 16 EAST
WALWORTH COUNTY, WISCONSIN

LOT 8

LOT 7
150,897 SQ. FT.

LOT 6

GRANVILLE COURT
66' WIDE

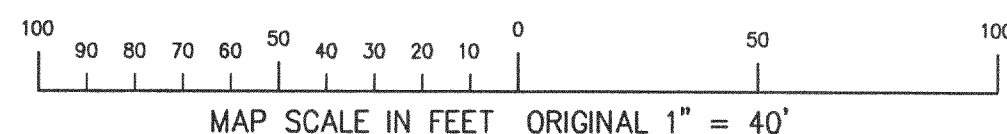

LEGEND
● = FOUND IRON PIPE STAKE
○ = FOUND IRON REBAR STAKE
(xxx) = RECORDED AS

NOTE: COPIES OF THIS MAP TO WHICH THE FOLLOWING
CERTIFICATE WILL APPLY SHOW SURVEYOR'S ORIGINAL SEAL
AND SIGNATURE IN RED INK. COPIES BY ANY OTHER MEANS
MAY HAVE ALTERATIONS WHICH DO NOT REPRESENT THE
SURVEYOR'S WORK PRODUCT.

I HEREBY CERTIFY THAT THE ABOVE DESCRIBED PROPERTY HAS
BEEN SURVEYED UNDER MY DIRECTION AND THAT THE ABOVE MAP
IS A TRUE REPRESENTATION THEREOF AND SHOWS THE SIZE AND
LOCATION OF THE PROPERTY AND ITS EXTERIOR BOUNDARIES.
THIS SURVEY IS MADE FOR THE USE OF THE PRESENT OWNERS
OF THE PROPERTY, AND ALSO THOSE WHO PURCHASE, MORTGAGE,
OR GUARANTEE THE TITLE THERETO WITHIN ONE YEAR FROM THE
DATE HEREOF.


DATED: 12-28-2000

PETER S. GORDON
R.L.S. 2101



CCR-7

316-1252



WORK ORDERED BY:
KENT COFFMAN
W5592 BRIARWOOD ROAD
ELKHORN, WI 53121

FARRIS, HANSEN & ASSOCIATES, INC.
Engineering, Architecture, Surveying
7 Ridgeway Court P.O. Box 437
ELKHORN, WISCONSIN 53121
Office: (414) 723-2098
Fax: (414) 723-5886

REVISIONS

PROJECT NO.
4872.7
DATE:
12-27-00
SHEET NO.
1 OF 1